
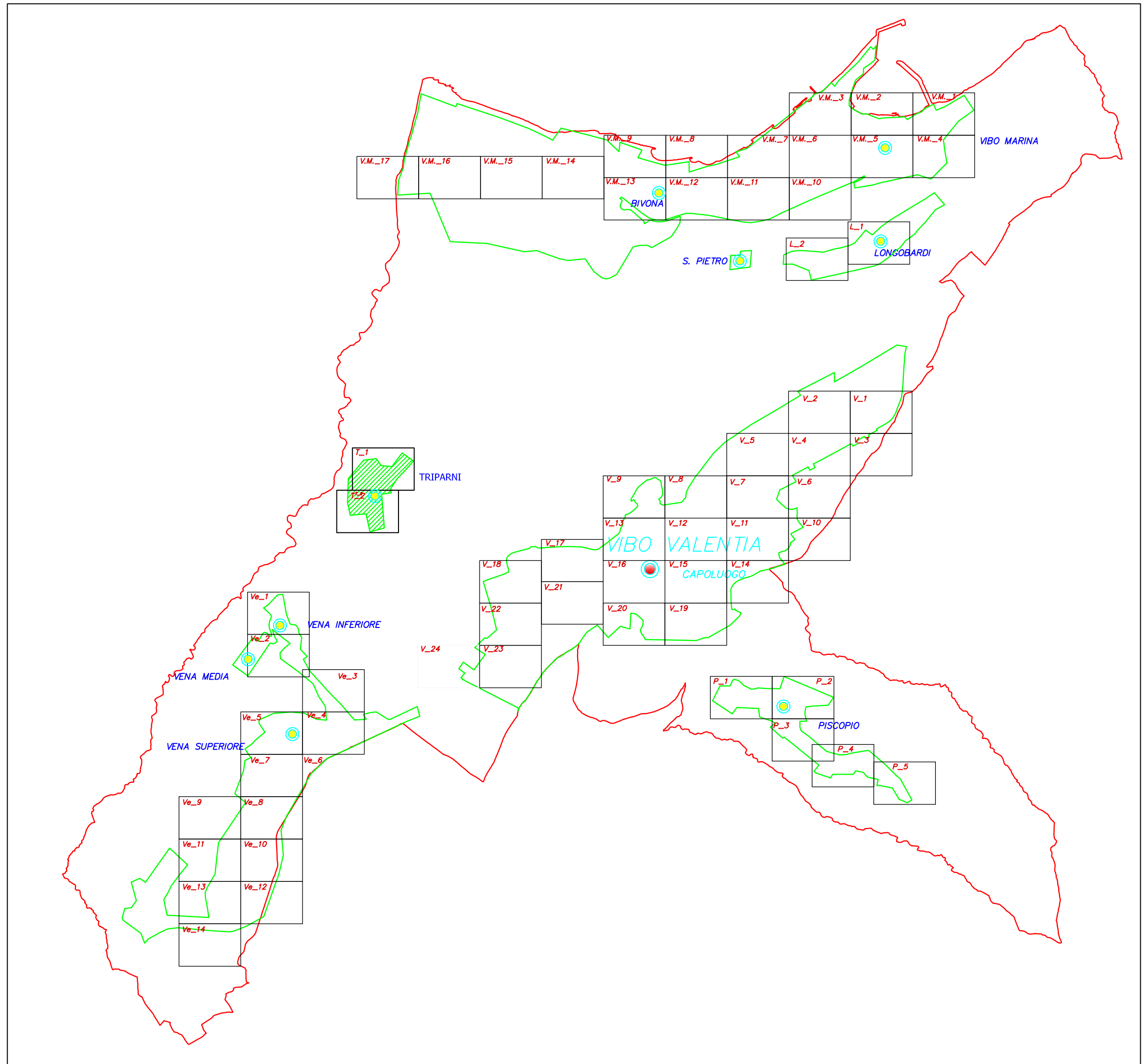


# COMUNE DI VIBO VALENTIA

PIANO GENERALE  
degli Impianti Pubblicitari  
e delle Pubbliche Affissioni

Elaborato: TAV. -D-  
Individuazione in mappa  
dei mezzi Pubblicitari

-  Confine Comunale
-  Perim. Centro abitato
-  Capoluogo
-  Frazioni

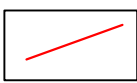
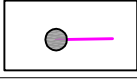
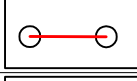
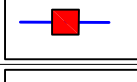
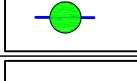
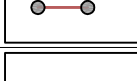
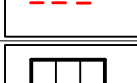
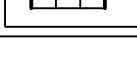


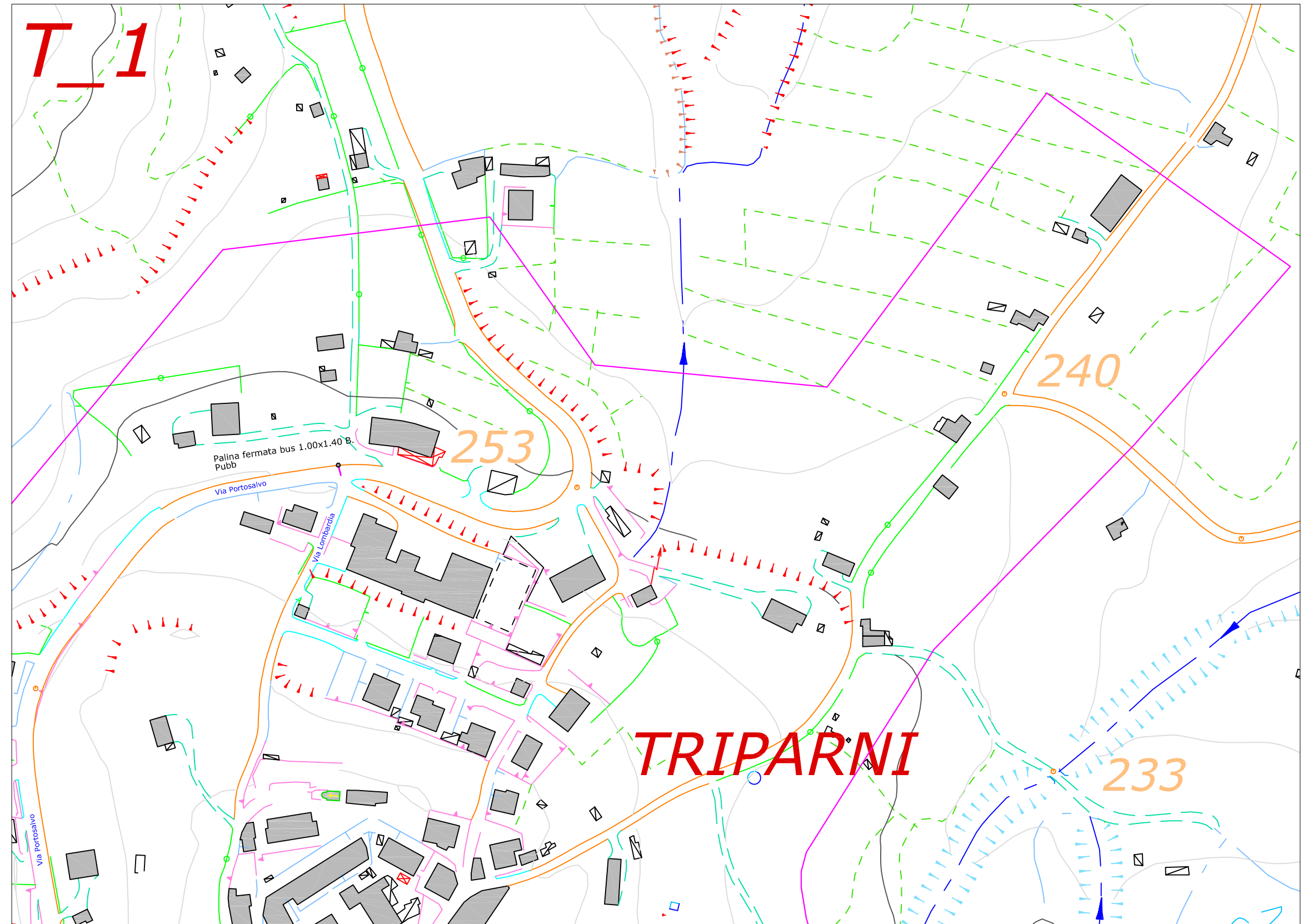
# COMUNE DI VIBO VALENTIA

PIANO GENERALE  
degli Impianti Pubblicitari  
e delle Pubbliche Affissioni

ELABORATO:  
Localizzazione degli impianti  
Pubblicitari esistenti

## Legenda:

	Perimetro centro ab
	Palina fermata bus
	Poster
	Cartelli
	Preinsegna
	Pubbliche affissioni
	Parapedonali
	Fermata bus

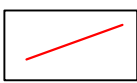
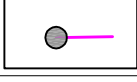
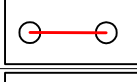
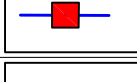
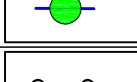





# COMUNE DI VIBO VALENTIA

## PIANO GENERALE degli Impianti Pubblicitari e delle Pubbliche Affissioni

ELABORATO:  
Localizzazione degli impianti  
Pubblicitari esistenti

### Legenda:

	Perimetro centro ab
	Palina fermata bus
	Poster
	Cartelli
	Preinsegna
	Pubbliche affissioni
	Parapedonali
	Fermata bus

