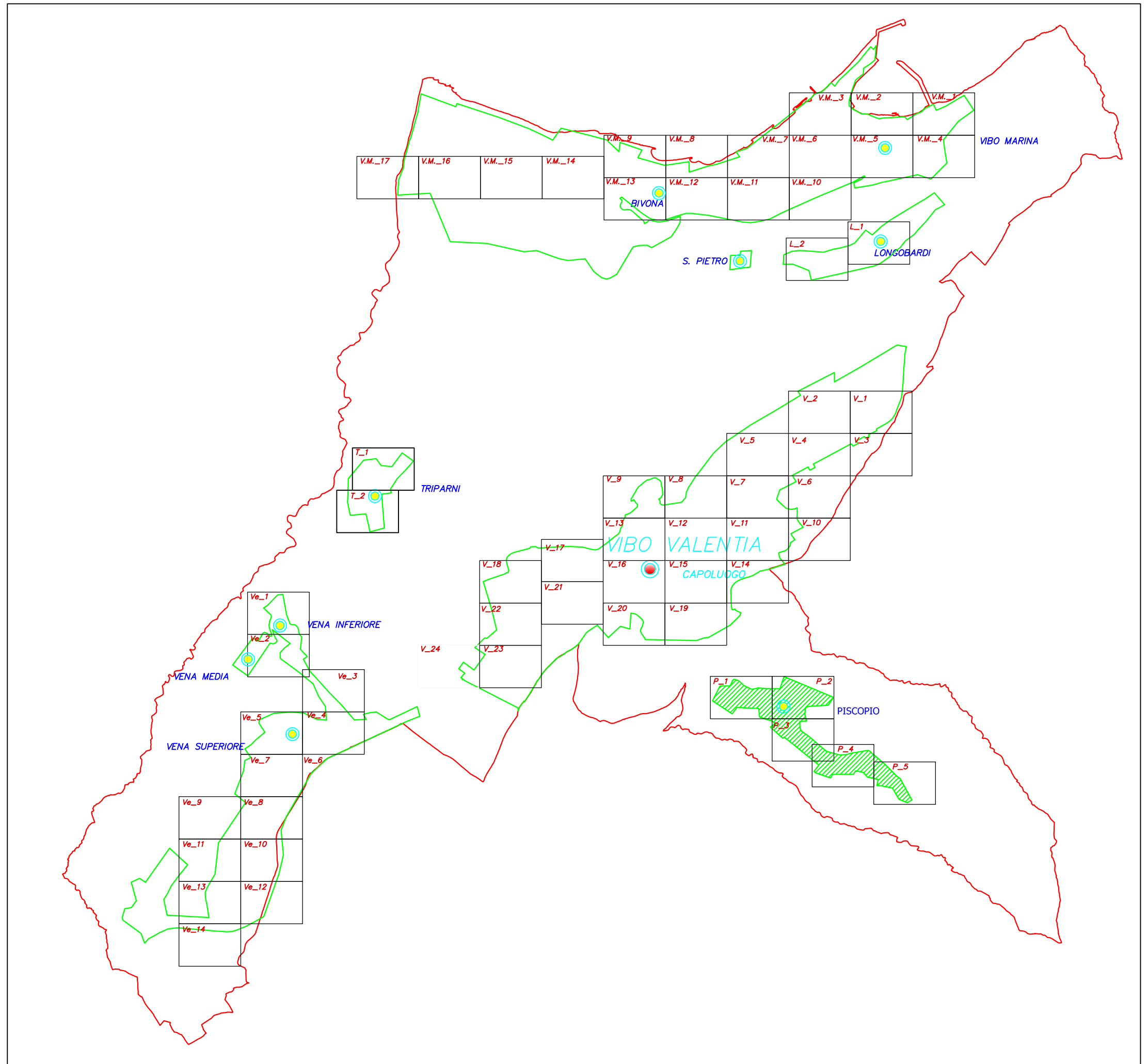


COMUNE DI VIBO VALENTIA

PIANO GENERALE
degli Impianti Pubblicitari e
e delle Pubbliche Affissioni

Elaborato: TAV. -D-
Individuazione in mappa
dei mezzi Pubblicitari

-  Confine Comunale
-  Perim. Centro abitato
-  Capoluogo
-  Frazioni


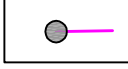
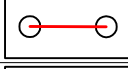
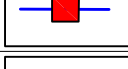
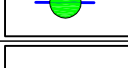





COMUNE DI VIBO VALENTIA

PIANO GENERALE
degli Impianti Pubblicitari
e delle Pubbliche Affissioni

ELABORATO:
Localizzazione degli impianti
Pubblicitari esistenti

Legenda:

	Perimetro centro ab
	Palina fermata bus
	Poster
	Cartelli
	Preinsegna
	Pubbliche affissioni
	Parapedonali
	Fermata bus

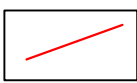
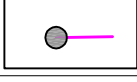
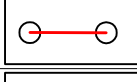
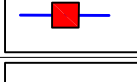
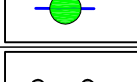





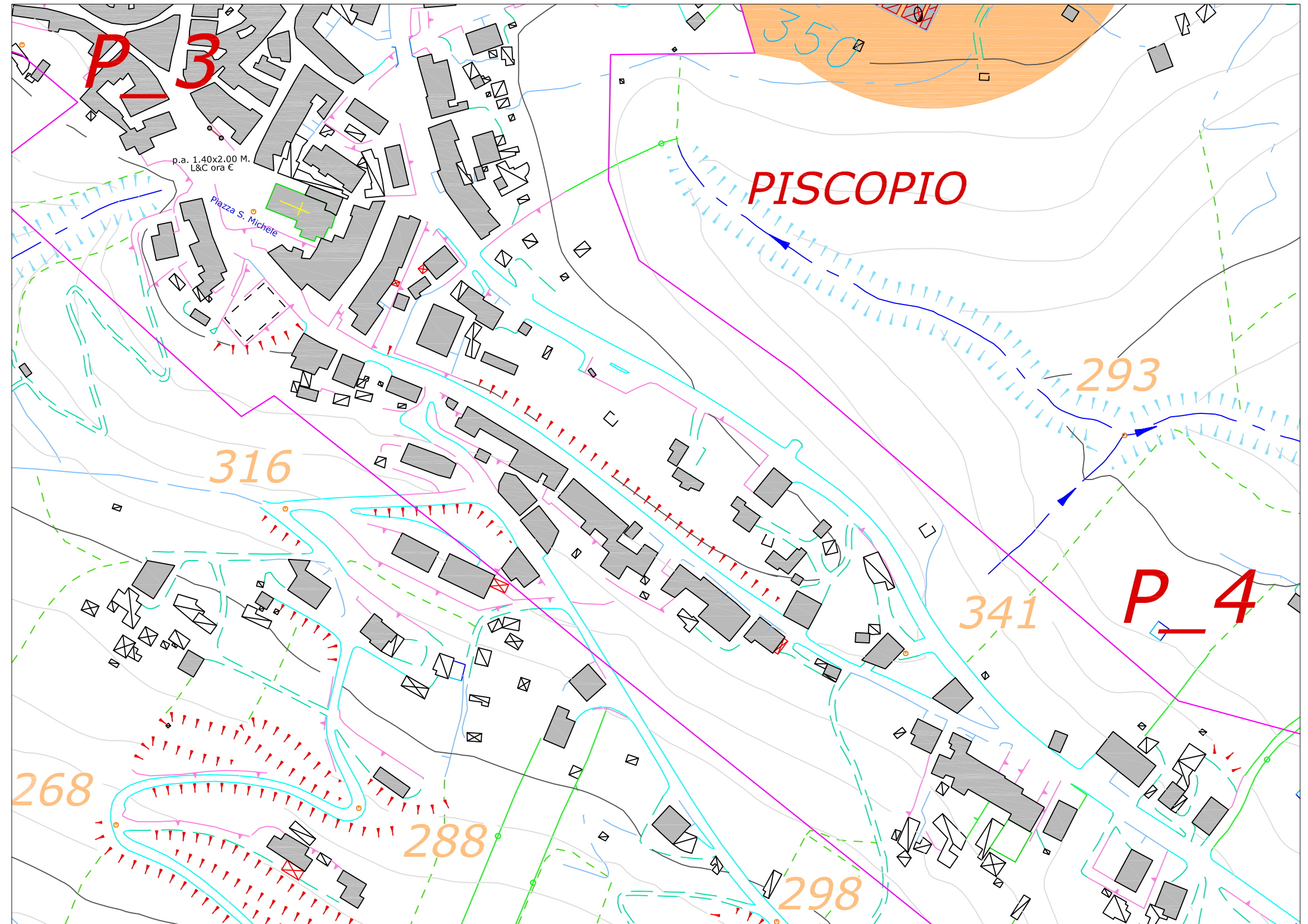
COMUNE DI VIBO VALENTIA

PIANO GENERALE
degli Impianti Pubblicitari
e delle Pubbliche Affissioni

ELABORATO:
Localizzazione degli impianti
Pubblicitari esistenti

Legenda:

	Perimetro centro ab
	Palina fermata bus
	Poster
	Cartelli
	Preinsegna
	Pubbliche affissioni
	Parapedonali
	Fermata bus

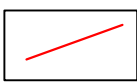
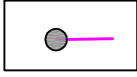
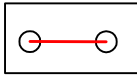
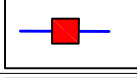
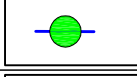
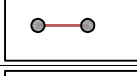




COMUNE DI VIBO VALENTIA

PIANO GENERALE
degli Impianti Pubblicitari
e delle Pubbliche Affissioni

ELABORATO:
Localizzazione degli impianti
Pubblicitari esistenti

Legenda:

	Perimetro centro ab
	Palina fermata bus
	Poster
	Cartelli
	Preinsegna
	Pubbliche affissioni
	Parapedonali
	Fermata bus

